

**A57 Link Roads**

**TR010034**

## **2.12 Culvert and Drainage Plans**

APFP Regulation 5(2)(o)

Planning Act 2008

Infrastructure Planning (Applications: Prescribed Forms and Procedure)  
Regulations 2009

November 2021

# Infrastructure Planning Planning Act 2008

## The Infrastructure Planning (Applications: Prescribed Forms and Procedure) Regulations 2009

### A57 Link Roads Development Consent Order 202[x]

---

#### 2.12 Culvert and Drainage Plans

---

<b>Regulation Number:</b>	Regulation 5(2)(o)
<b>Planning Inspectorate Scheme Reference</b>	TR010034
<b>Application Document Reference</b>	TR010034/APP/2.12
<b>Author:</b>	A57 Link Roads Project Team, National Highways and Atkins

<b>Version</b>	<b>Date</b>	<b>Status of Version</b>
Rev 2.0	November 2021	Section 51 Advice
Rev 1.0	June 2021	DCO Application

# Table of contents

<b>Chapter</b>	<b>Pages</b>
<b>1. Introduction</b>	<b>4</b>
1.1 Introduction and purpose of this document	4
1.2 Scope and format of the Culvert and Drainage Plans	4
<b>2. Schedule of plans included in this application document</b>	<b>5</b>

# 1. Introduction

## 1.1 Introduction and purpose of this document

1.1.1 National Highways (the “Applicant”) has applied to the Secretary of State for Development Consent Order (“DCO”) to determine the Applicant’s proposals for the creation of new link roads and alteration to the existing A57, A57 Link Roads (the “Scheme”). The application is submitted to the Planning Inspectorate (the “Inspectorate”) in accordance with section 37 of the Planning Act 2008 (the “2008 Act”).

1.1.2 This document comprises part of the suite of Application documents and is submitted to comply with Regulation 5(2)(o) of the Infrastructure Planning (Applications: Prescribed Forms and Procedure) Regulations 2009 (as amended), which requires:

*5(2)(o) ‘any other plans, drawings and sections necessary to describe the proposals for which development consent is sought, showing details of design, external appearance, and the preferred layout of buildings and structures, drainage, surface water management, means of vehicular and pedestrian access, any car parking to be provided, and means of landscaping;’*

1.1.3 The Culvert and Drainage Plans are submitted for approval and will be certified under article 45 of the DCO once the Order is made. As this document is part of a suite of Application documentation, it should be read alongside and is informed by other Application documents. In particular, the plans should be read alongside the Book of Reference (APP-025) and Schedule 1 and 2 of the of the Development Consent Order (APP-020).

## 1.2 Scope and format of the Culvert and Drainage Plans

1.2.1 The Scheme will be designed in detail and carried out so that it is compatible with these plans unless otherwise approved in accordance with the requirements set out in Schedule 2 of the DCO (APP-020).

1.2.2 The purpose of the Culvert and Drainage Plans is to show the key features of the Scheme for which development consent is sought.

1.2.3 They set out the proposed ditches, watercourses and culverts that will be incorporated into the Scheme, plus their catchment areas.

1.2.4 This document should be read alongside and is informed by the other Application documents, in particular:

- Draft Development Consent Order (APP-020); and
- Schedule One: Authorised Development (APP-020); and
- Schedule Two: Requirements (APP-020); and
- Drainage Design Strategy Report. (APP-188)

## 2. Schedule of plans included in this application document

Document title	Document number	Version
2.12 Culvert and Drainage Plans – Key Plan Regulation 5(4)	TR010034/APP/2.12 HE551473-BBA-LDC-A57_AL-SCHEME-DR-ZL-020120	<u>P02</u>
2.12 Culvert and Drainage Plans – Sheet 1 of 2. Regulation 5(2)(o)	TR010034/APP/2.12 HE551473-BBA-LDC-A57_AL-SCHEME-DR-ZL-020121	<u>P02</u>
2.12 Culvert and Drainage Plans – Sheet 2 of 2. Regulation 5(2)(o)	TR010034/APP/2.12 HE551473-BBA-LDC-A57_AL-SCHEME-DR-ZL-020122	<u>P02</u>

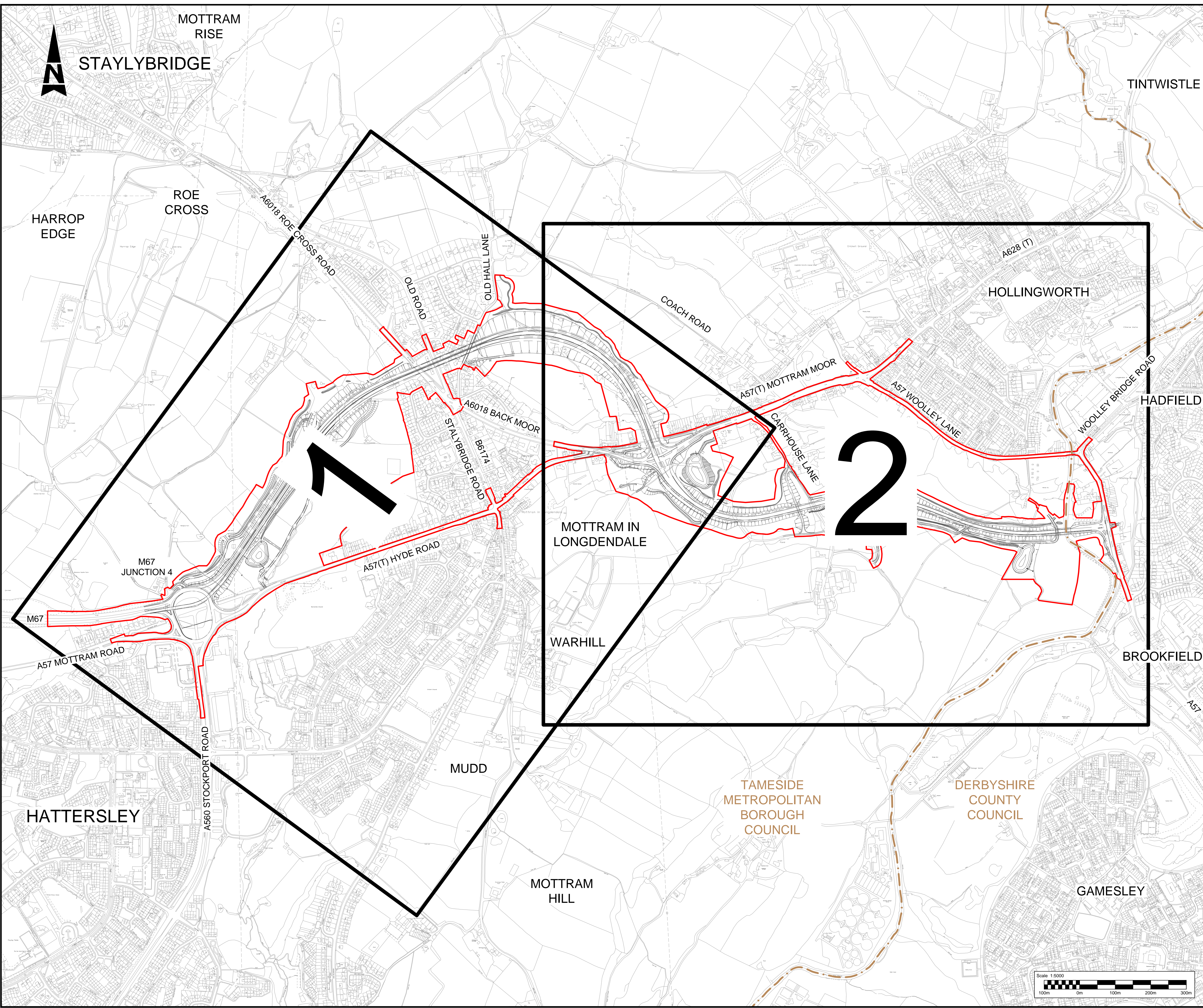


DO NOT SCALE

Millimetres

0 10

100



**NOTES**

1. THE PROPOSED WORKS WILL BE SUBJECT TO DETAILED DESIGN DEVELOPMENT. ANY CHANGES WILL BE LIMITED TO BEING WITHIN THE DCO BOUNDARY OR THE RELEVANT LIMITS OF DEVIATION, AND SUBJECT TO THE REQUIREMENTS OF SCHEDULE 2 OF THE DEVELOPMENT CONSENT ORDER (TR010034/APP/3.1).

**LEGEND**

- 2 SHEET NUMBER FOR CULVERT AND DRAINAGE IN THIS AREA
- DEVELOPMENT CONSENT ORDER (DCO) BOUNDARY
- LOCAL AUTHORITY BOUNDARY

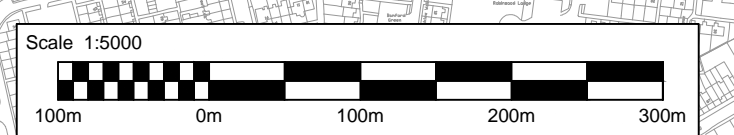
This map is based on Ordnance Survey material with the permission of Ordnance Survey on behalf of the Controller of Her Majesty's Stationary Office. © Crown copyright. Unauthorised reproduction infringes Crown copyright and may lead to prosecution or civil proceedings. Highways England 10003649, 2021.

Status	Revision	Issue Date	
Description			
Status	Revision	Issue Date	
Description			
Status	Revision	Issue Date	
Description			
Status	Revision	Issue Date	
Description			
DCO APPLICATION			
Status	A4	Revision P01	Issue Date 14/05/21
Description			
S51 ADVICE			
Status	A4	Revision P02	Issue Date 17/11/21

Drawing Suitability	DCO APPLICATION	Status	A4
---------------------	-----------------	--------	----



Scheme Name	A57 LINK ROADS		
Drawing Title	CULVERT AND DRAINAGE KEY PLAN REGULATION 5(4) SHEET 1 OF 1		
PINS Ref No:	TR010034/APP/2.12		
Drawing Number	HE551473	Originator	BBA
Scheme	A57_AL_SCHEME	Volume	LDC
Location	DR	Type	ZL
Scale:	1:5000 @ A1	Original Size:	A1
Rev:	P02	Number	020120







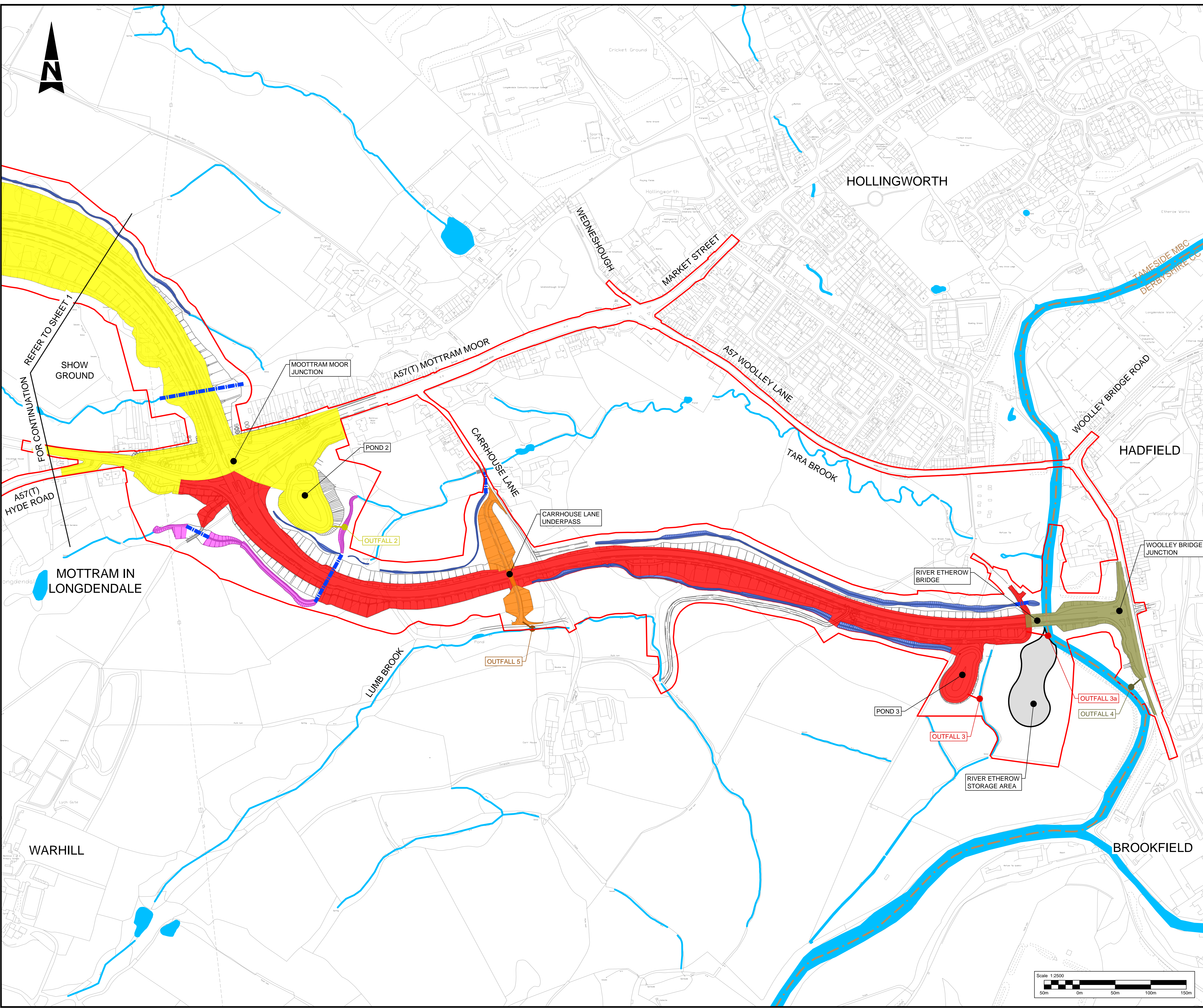


DO NOT SCALE

Millimetres

0 10

100



**Notes**

- These plans should be read in conjunction with application documents; TR010034/APP/3.1, Draft Development Consent Order, TR010034/APP/3.1, Schedule 1: Authorised Development, TR010034/APP/3.1, Schedule 2: Requirements
- These plans should be read in conjunction with Schedules 5 and 7 of the Development Consent Order (TR010034/APP/3.1).

**Legend:**

- Local Authority boundary
- Development Consent Order (DCO) boundary
- Scheme layout (shown for illustrative purposes)
- Proposed watercourses
- Proposed ditches
- Existing watercourses
- Proposed culvert
- Existing culvert
- Catchment 1
- Catchment 2
- Catchment 3
- Catchment 4
- Catchment 5
- River Etherow storage area

**SHEET LAYOUT**  
N.T.S.

This map is based on Ordnance Survey material with the permission of Ordnance Survey on behalf of the Controller of Her Majesty's Stationary Office. © Crown copyright. Unauthorised reproduction infringes Crown copyright and may lead to prosecution or civil proceedings. Highways England 10003649, 2021.

Status	Revision	Issue Date

DCO APPLICATION			
Status	Revision	Issue Date	
A4	P01	14/05/21	
S51 ADVICE			
Status	Revision	Issue Date	
A4	P02	17/11/21	

Drawing Suitability	DCO APPLICATION	Status	A4
---------------------	-----------------	--------	----

Client

Scheme Name  
**A57 LINK ROADS**

Drawing Title  
**CULVERT AND DRAINAGE PLANS  
REGULATION 5(2)(o)  
SHEET 2 OF 2**

PINS Ref No:  
TR010034/APP/2.12

Drawing Number	HE551473	Originator	BBA	Volume	LDC
Location	A57_AL_SCHEME	Type	DR	Role	ZL
Scale:	1:2500 @ A1	Original Size:	A1	Rev:	P02

Scale 1:2500

This Drawing is saved on ProjectWise. Plotted: 17/11/2021 13:02:49 By: HUME4391



© Crown copyright (2021).

You may re-use this information (not including logos) free of charge in any format or medium, under the terms of the Open Government Licence. To view this licence:

visit [www.nationalarchives.gov.uk/doc/open-government-licence/](http://www.nationalarchives.gov.uk/doc/open-government-licence/)

write to the Information Policy Team, **The National Archives, Kew, London TW9 4DU**,  
or email [psi@nationalarchives.gsi.gov.uk](mailto:psi@nationalarchives.gsi.gov.uk).

Printed on paper from well-managed forests and other controlled sources.

Registered office Bridge House, 1 Walnut Tree Close, Guildford GU1 4LZ  
National Highways Limited registered in England and Wales number 09346363

